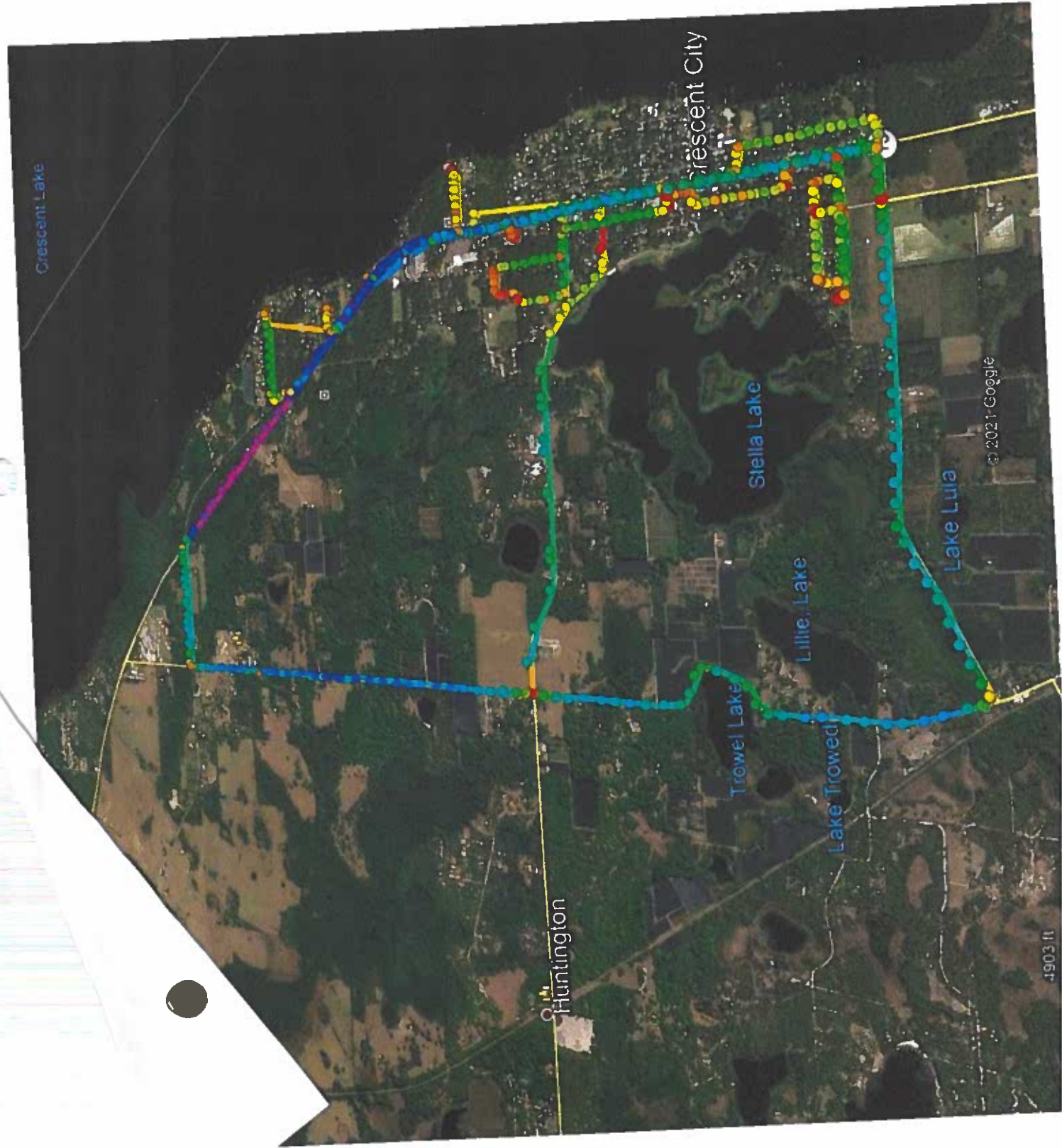
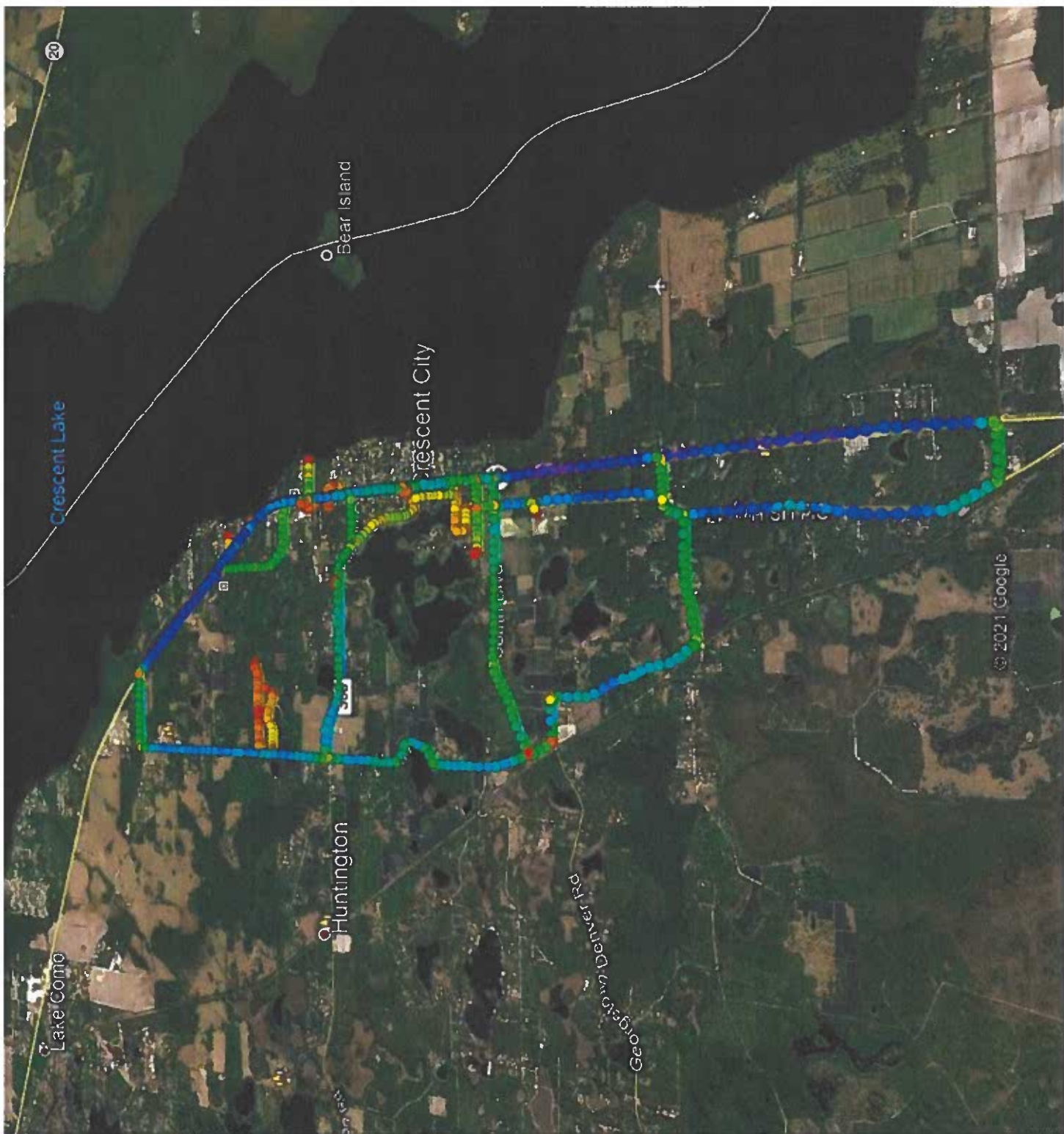


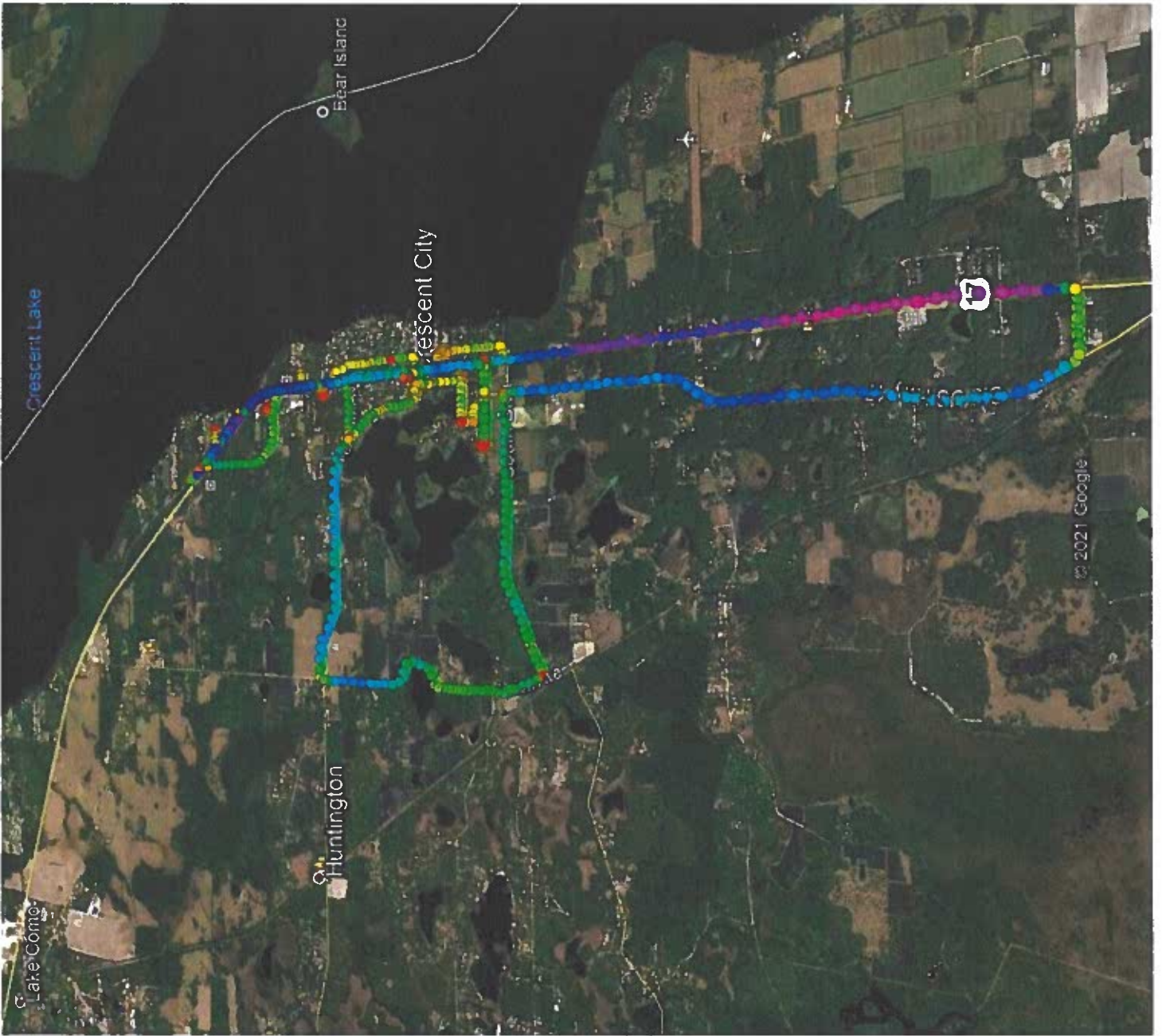
09/23/20

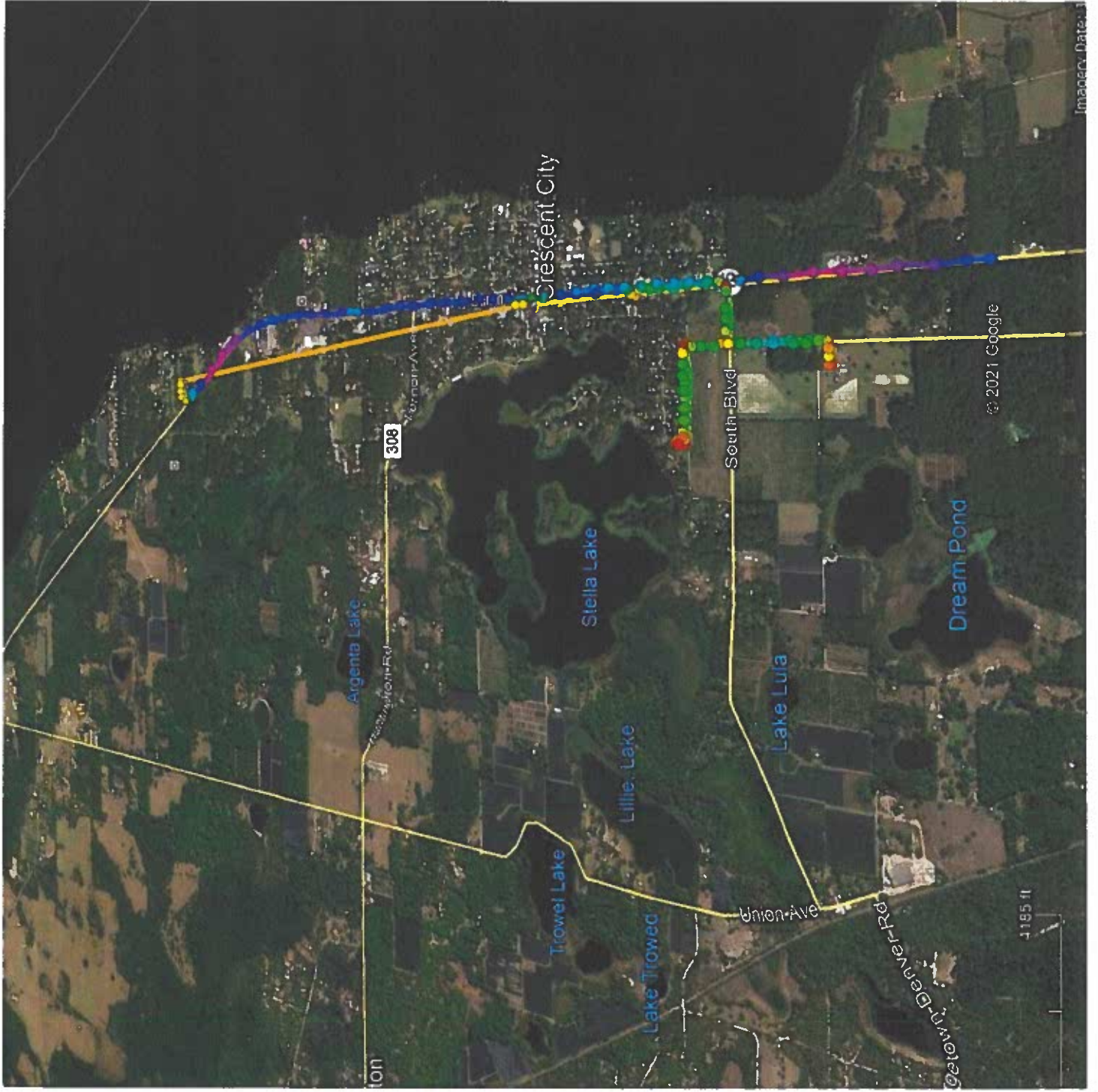


09/24/20



09/28/20





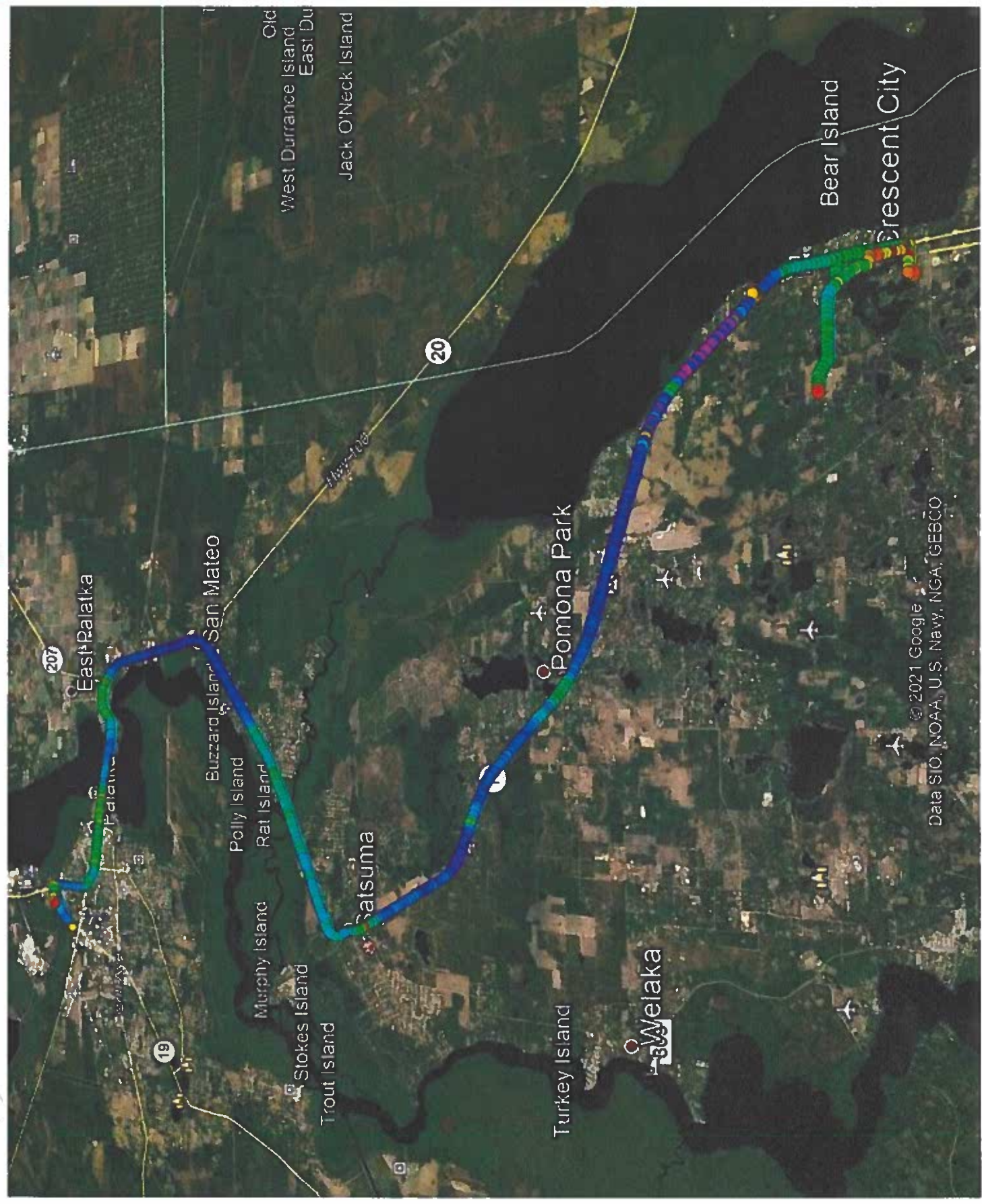
09/29/20

© 2021 Google

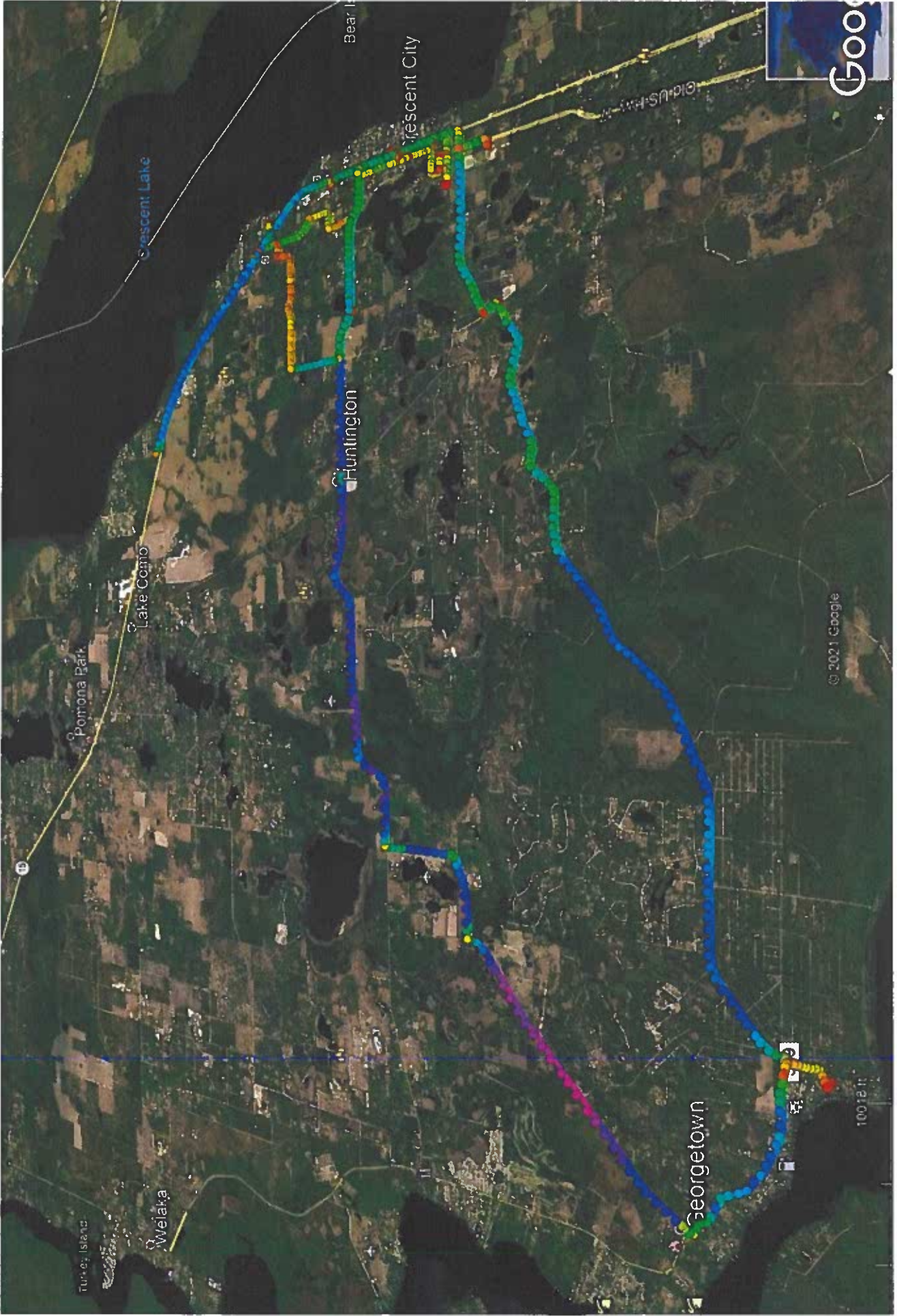
4185 ft

Imagery Date: 11/11/20

10/2/20

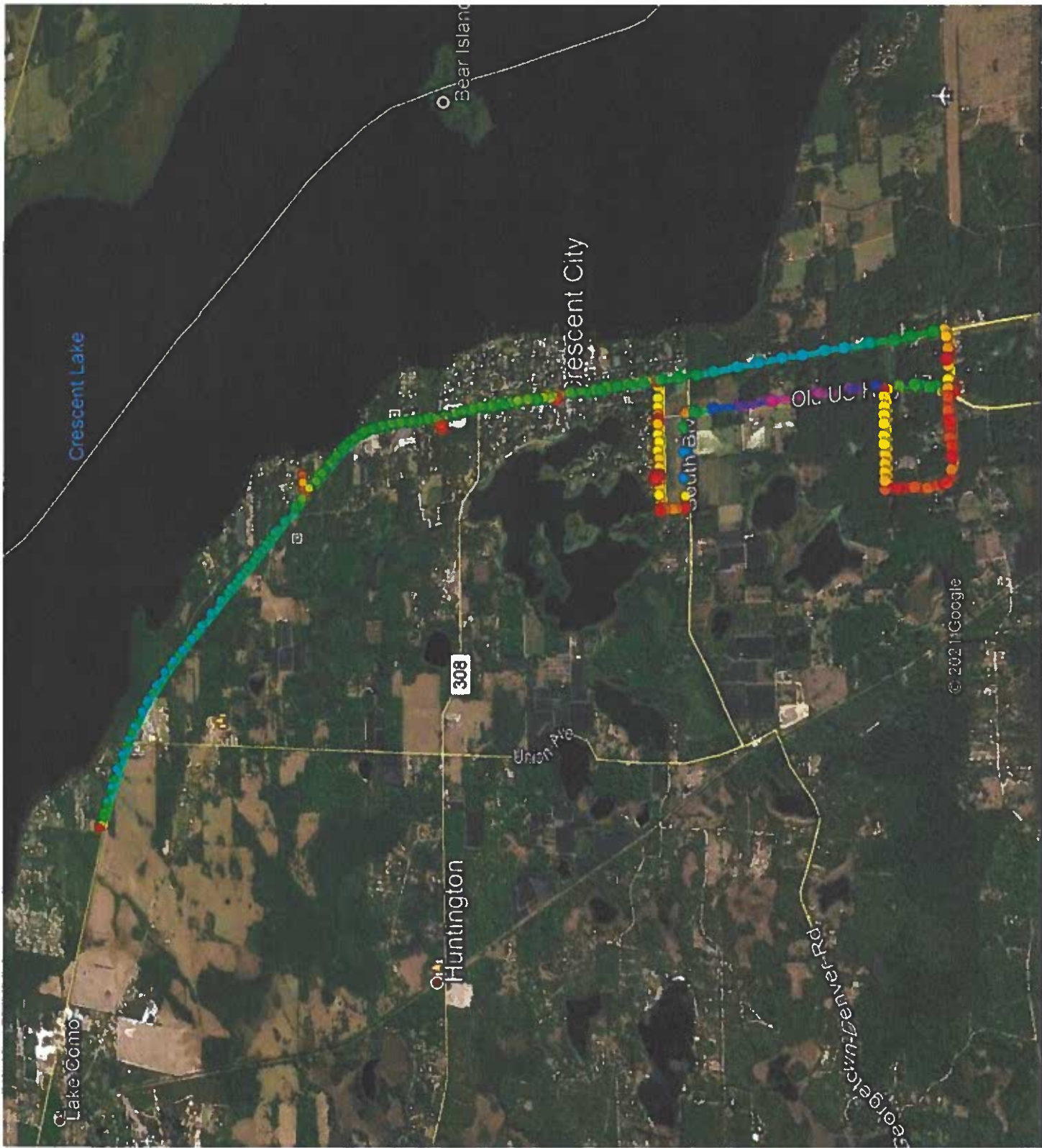


© 2021 Google  
Data SIO, NOAA, U.S. Navy, NGA, GEBCO

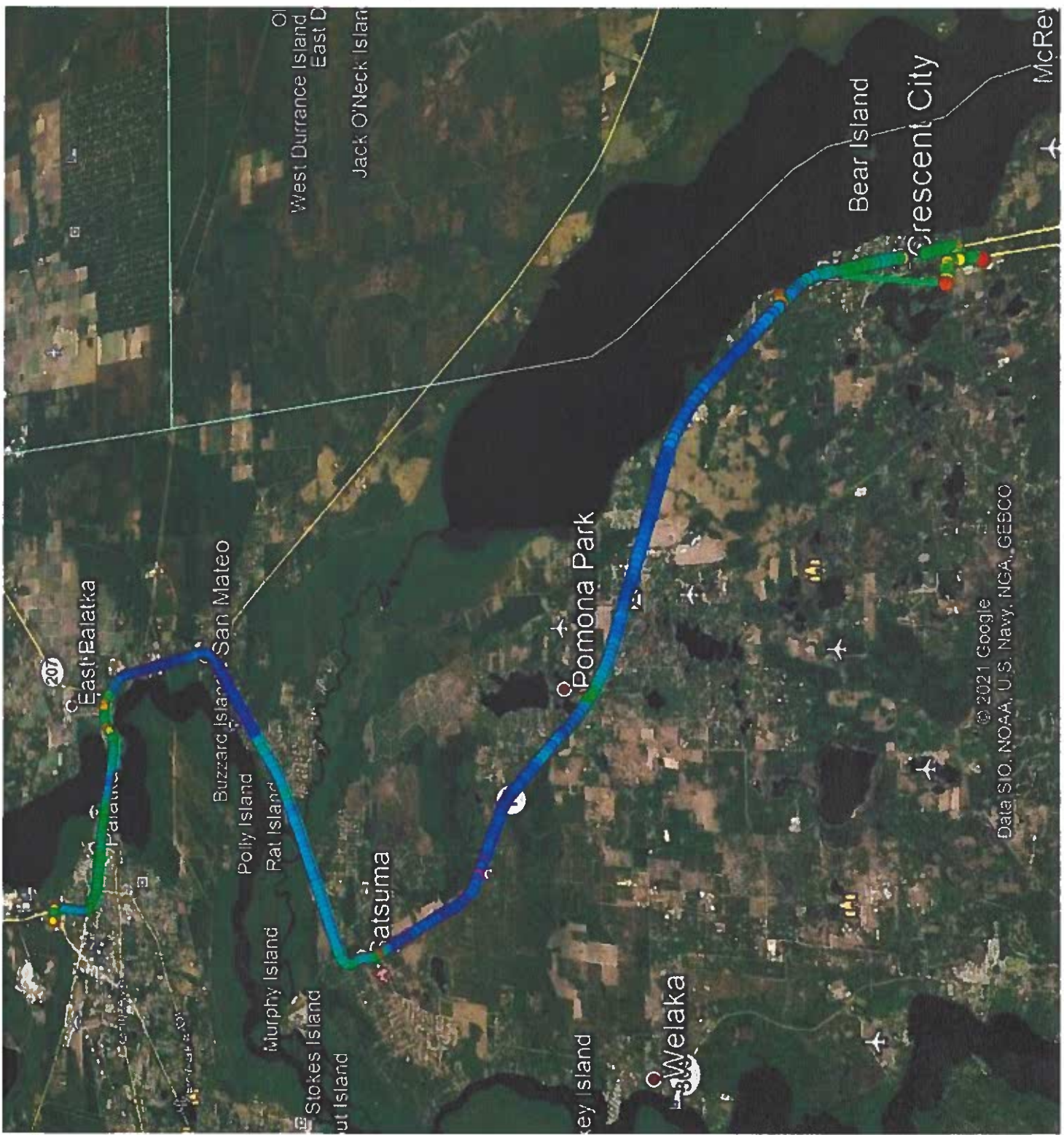


10/03/20

10/04/20

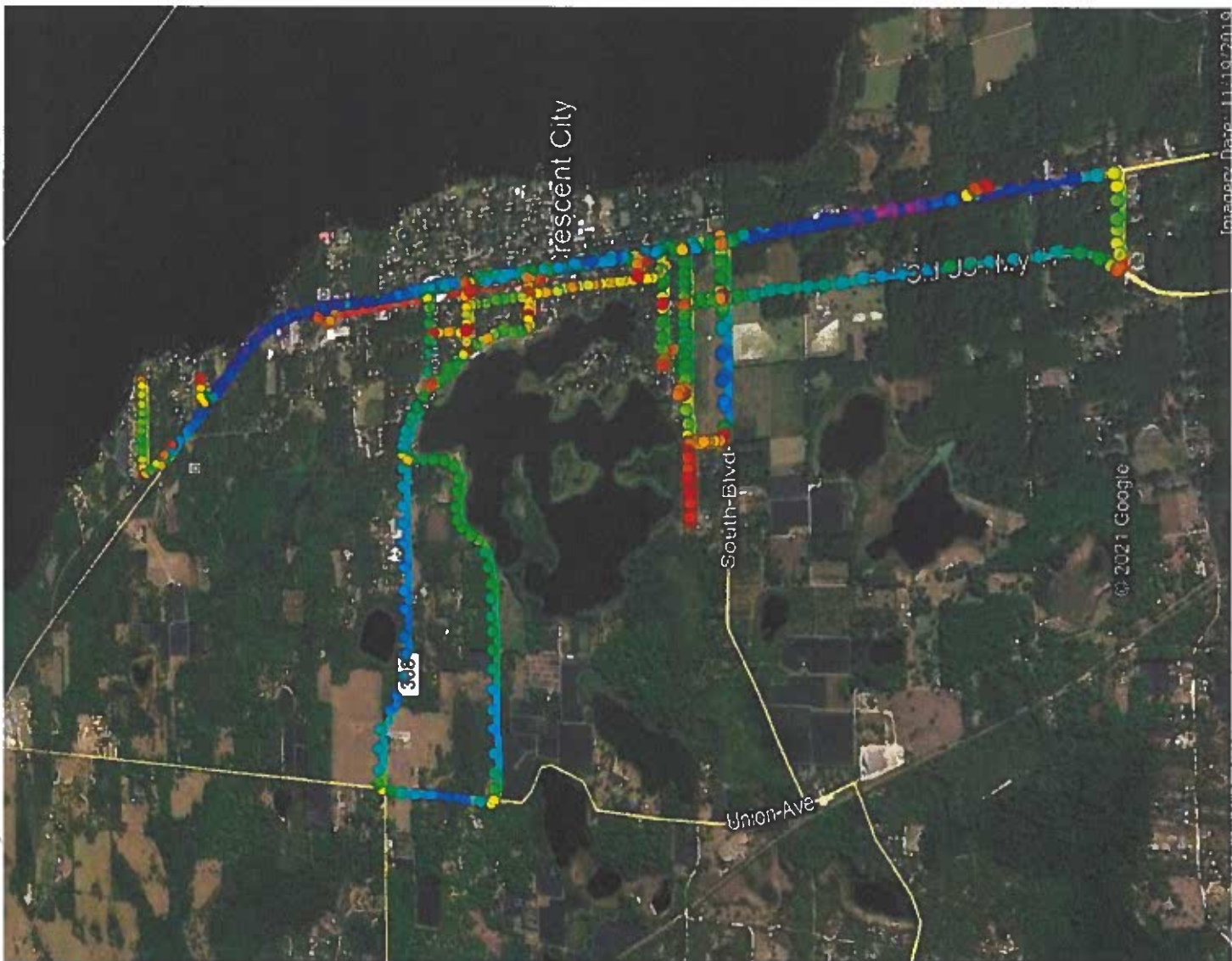


10/07/20



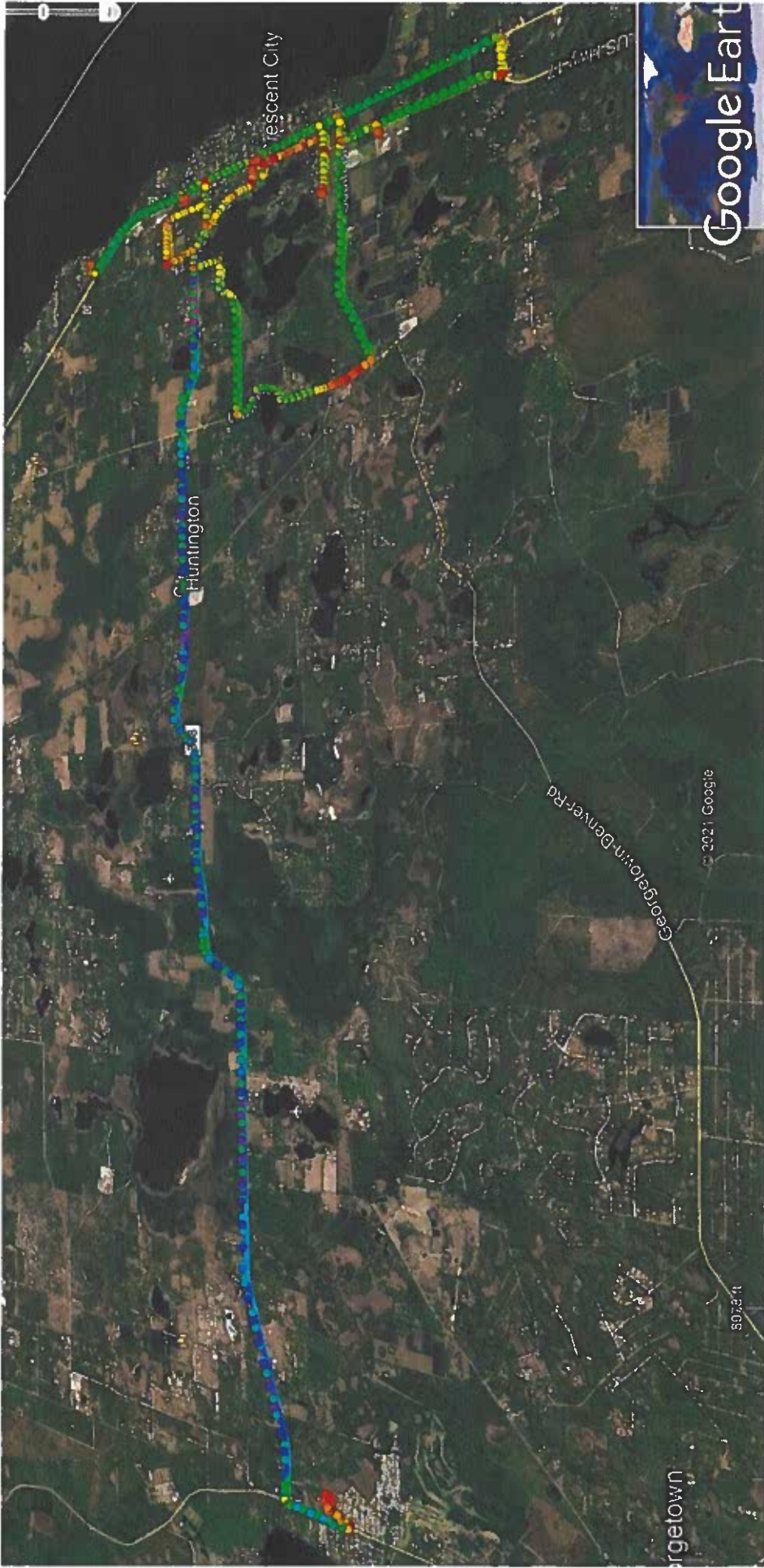


10/08/20

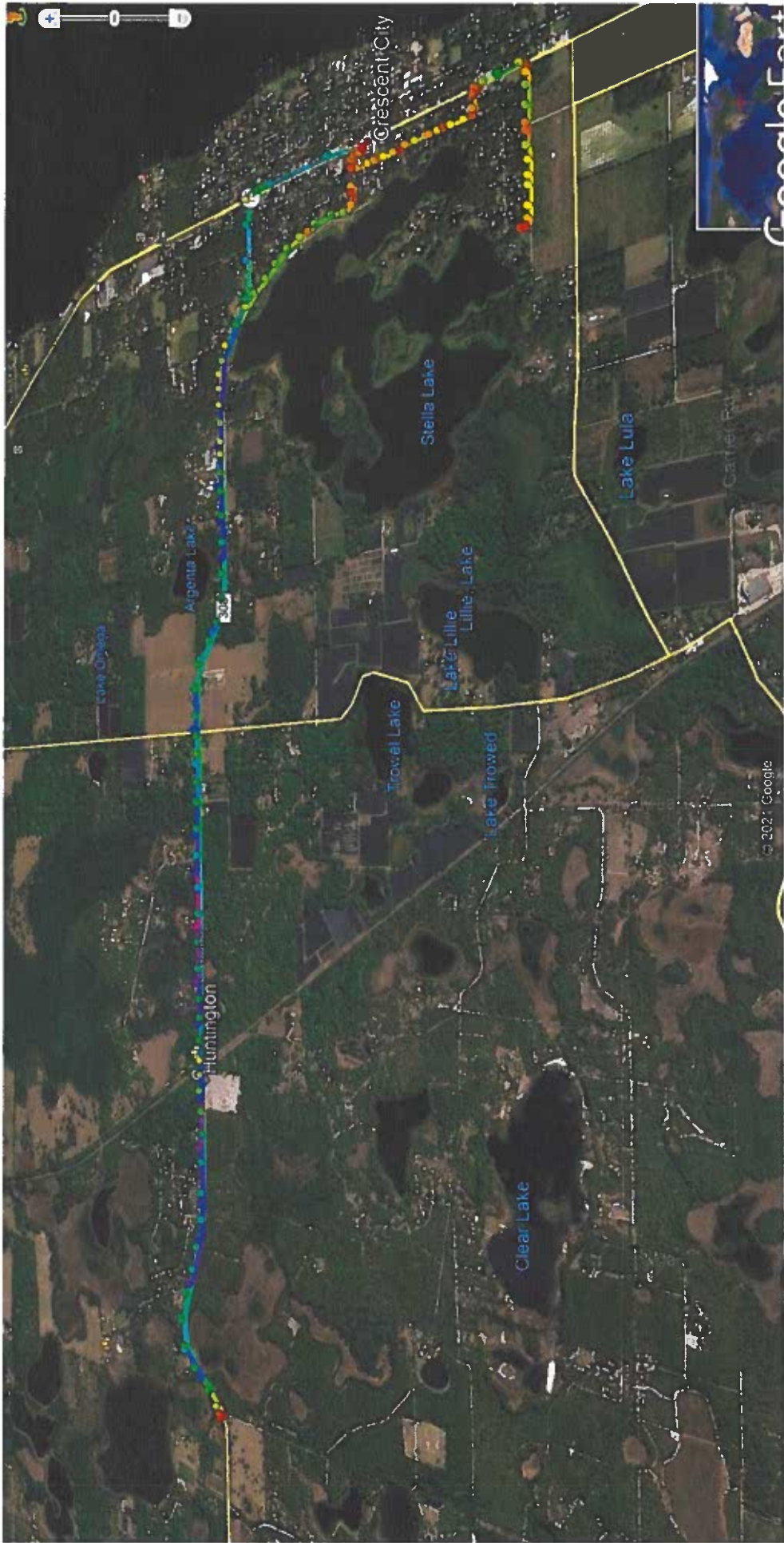


10/12/20



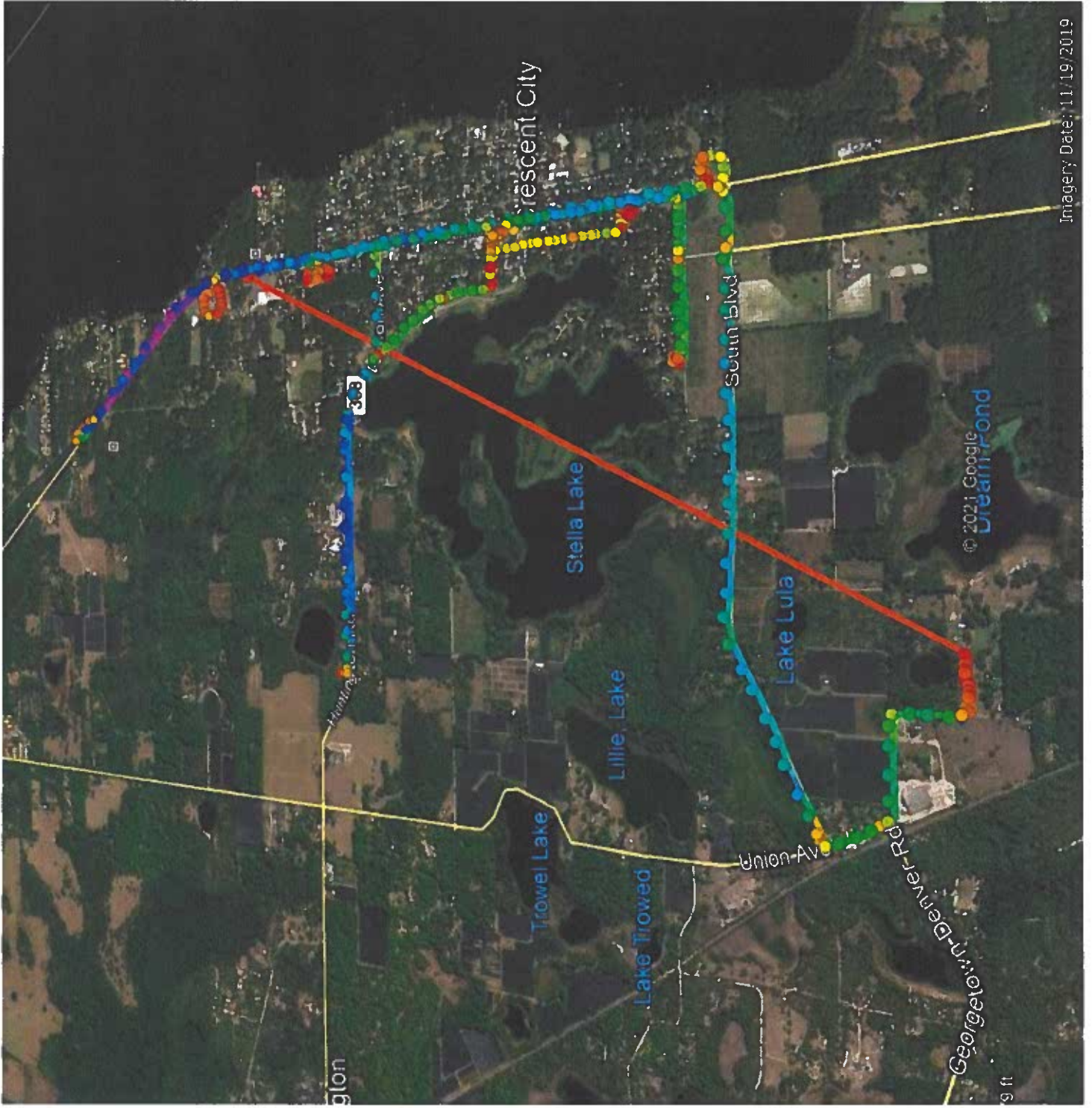


10/13/20



10/16/20

10/17/20

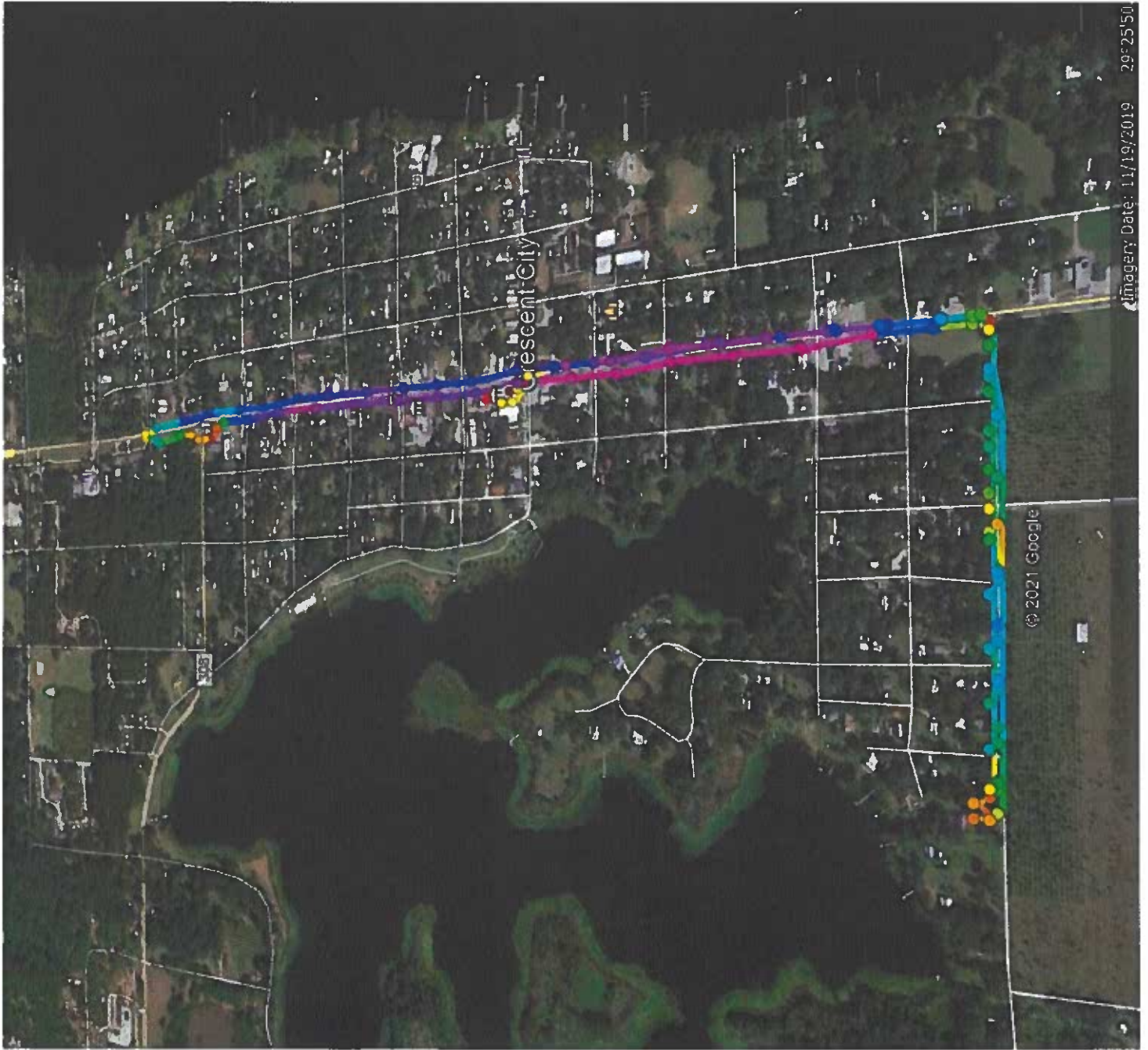


Imagery Date: 11/19/2019

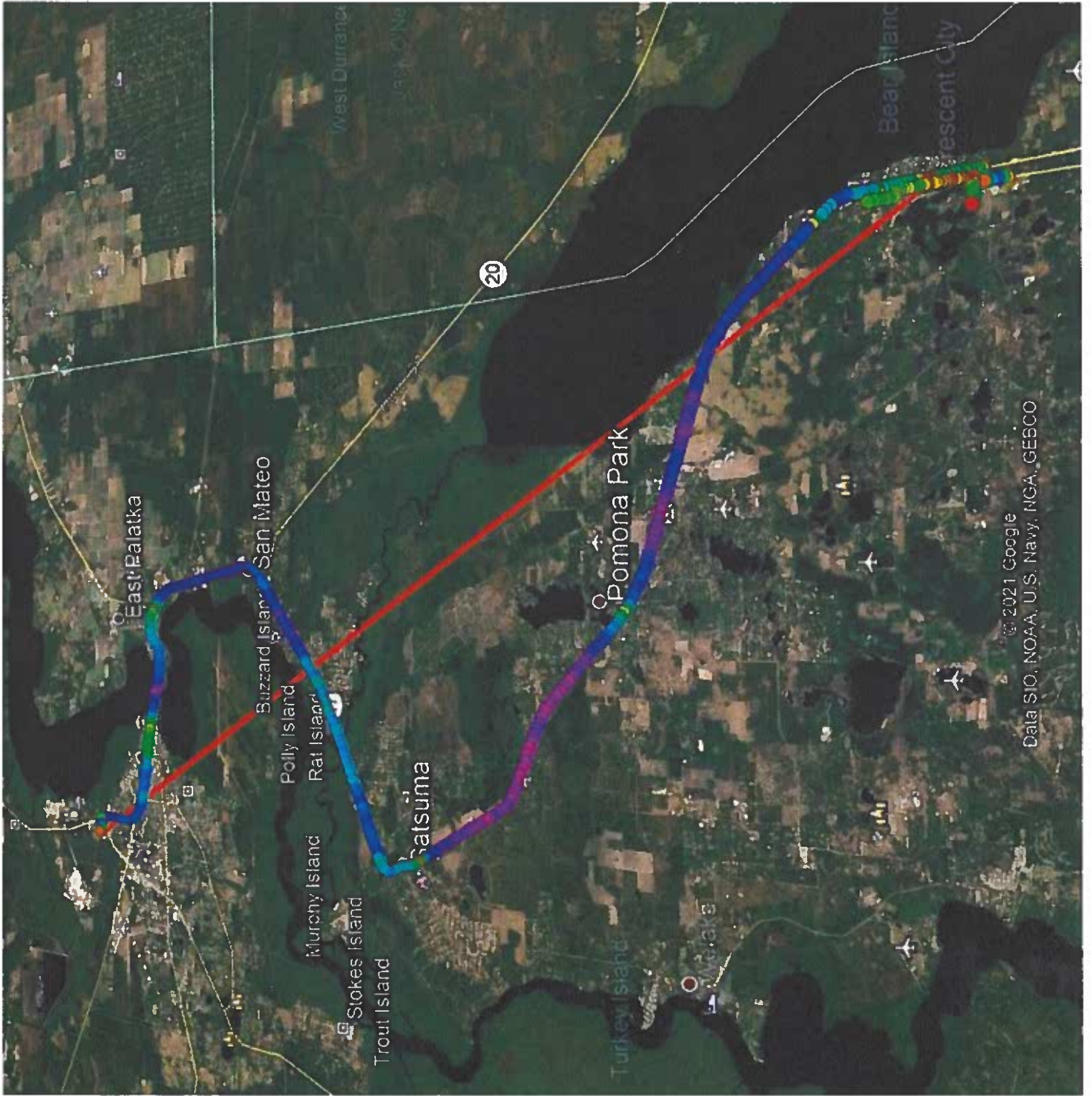
© 2021 Google  
DreamFond

9 ft

10/18/20



10/21/20





oe | 13 | 20